

RESOLUTION NO. 2004-122

**A RESOLUTION OF
THE CITY COUNCIL OF THE CITY OF ELK GROVE
ADOPTING LEGAL DESCRIPTIONS AND MAP OF CITY COUNCILMEMBER
RESIDENCY DISTRICTS, ASSIGNMENT OF NUMBERS TO CITY
COUNCILMEMBER RESIDENCY DISTRICTS, AND DIRECTING STAFF TO
FORWARD THE CITY COUNCILMEMBER DISTRICT INFORMATION TO THE
SACRAMENTO COUNTY REGISTRAR OF VOTERS**

WHEREAS, the California Elections Code section 21603 requires that If at any time between each decennial federal census a city annexes territory the legislative body of the city annexing the territory shall reexamine the boundaries of its council districts after the first current population estimates are obtained, following the annexation and if upon reexamination, the legislative body finds that the population of any council district has varied so that the districts no longer meet specified criteria, the legislative body shall, by ordinance or resolution, adjust the boundaries of any or all of the council districts of the city so that the districts shall be as nearly equal in population as may be; and

WHEREAS, on December 15, 2003 the area commonly know as Laguna West was annexed into the City of Elk Grove; and

WHEREAS, the City Council has reexamined the boundaries of its City Councilmember Residency Districts after the first current population estimates were obtained, following the annexation of Laguna West; and

WHEREAS, upon reexamination City Council found that the population of the City Councilmember Residency Districts has varied so that the districts no longer meet the criteria specified in Section 21601; and

WHEREAS, National Demographics, the City's retained demographer has conducted public outreach regarding the redistricting of City Councilmember Residency Districts; and

WHEREAS, members of the public have come to City Council meetings and expressed their views regarding the redistricting of City Councilmember Residency Districts; and

WHEREAS, on May 5, 2004 the City Council of the City of Elk Grove held a public hearing on four proposals to adjust the boundaries of the City Councilmember Residency Districts; and

WHEREAS, on May 19, 2004 the City Council of the City of Elk Grove held a second public hearing on the proposals to adjust the boundaries of the City Councilmember Residency Districts and selected the proposal identified as Alternative 3, visually described by the map attached to this resolution; and

WHEREAS, the legal descriptions of the five City Councilmember Residency Districts were prepared and reviewed by National Demographics, the City's retained demographer, and approved as proper for City Councilmember Residency Districts.

NOW, THEREFORE, BE IT RESOLVED AND ORDERED THAT:

1. The City of Elk Grove does hereby adopt, as the City Councilmember Residency Districts, the legal descriptions shall be as set forth in this resolution and as shown in the attached map (where the legal descriptions and map conflict or create ambiguities, the legal descriptions shall in every case control);

NOTE: All boundary lines follow the centerline of the streets and features indicated.

**LEGAL DESCRIPTION
CITY OF ELK GROVE
CITY COUNCILMEMBER RESIDENCY DISTRICT NUMBER ONE
(1)**

All that certain territory situated in the County of Sacramento, State of California, more particularly described as follows:

Starting at the intersection of the extension of Elliot Ranch Road and the I-5, thence east along Old Elliot Ranch Road to the power lines, thence northeast along the power lines to Laguna Road, thence east along Laguna Road to Dilusso Drive, thence north along Dilusso Drive to Vicino Drive, thence north along Vicino Drive to Big Horn Boulevard, thence northwest along Big Horn Boulevard to the power lines, thence northeast along the power lines to the City border, thence west and south along the City border to point of beginning.

**LEGAL DESCRIPTION
CITY OF ELK GROVE
CITY COUNCILMEMBER RESIDENCY DISTRICT NUMBER TWO (2)**

All that certain territory situated in the County of Sacramento, State of California, more particularly described as follows:

Starting at the intersection of the Union Pacific Railroad and north border of the City, thence east, southwest, south, and northwest to Highway 99, thence northwest along Highway 99 to Elk Grove Boulevard, thence east along Elk Grove Boulevard to Stockton Boulevard, thence south along Stockton Boulevard to Valley Oak Lane, thence east along Valley Oak Lane to Elk Grove – Florin Road, thence north along Elk Grove – Florin Road to Elk Grove Creek, thence south and east along Elk Grove Creek

to the Union Pacific Railroad, thence north along Union Pacific Railroad to the southwestern corner of Census Block 060670093101010, thence east along the southern edge of Census Block 060670093101010 to Railroad Road, thence north along Railroad Road to Grove Road, thence east along Grove Road to Kent Road, thence south along Kent Road to Lark Street, thence east along Lark Street to Webb Street, thence south along Webb Street to Meadow Grove Drive, thence east along Meadow Grove Drive to Gamay Way, thence north along Gamay Way to Chianti Way, thence east along Chianti Way to Waterman Road, thence north along Waterman Road to Laguna Creek, thence southwest and northwest along Laguna Creek to Bond Road, thence east along Bond Road to Elk Grove – Florin Road, thence north along Elk Grove – Florin Road to the Union Pacific Railroad, thence northwest along Union Pacific Railroad to the point of beginning.

**LEGAL DESCRIPTION
CITY OF ELK GROVE
CITY COUNCILMEMBER RESIDENCEY DISTRICT NUMBER
THREE (3)**

All that certain territory situated in the County of Sacramento, State of California, more particularly described as follows:

Starting at the intersection of the Union Pacific Railroad and north border of the City, thence moving southeast along the Union Pacific Railroad to Elk Grove – Florin Road, thence south along Elk Grove – Florin Road to Bond Road, thence west along Bond Road and Laguna Road to Big Horn Boulevard, thence south along Big Horn Boulevard to Elk Grove Boulevard, thence west along Elk Grove Boulevard to Bruceville Road, thence north along Bruceville Road to Big Horn Boulevard, thence west along Big Horn Boulevard to the power lines, thence northeast along the power lines, thence east, north and east along the city border to the point of beginning.

**LEGAL DESCRIPTION
CITY OF ELK GROVE
CITY COUNCILMEMBER RESIDENCEY DISTRICT NUMBER
FOUR (4)**

All that certain territory situated in the County of Sacramento, State of California, more particularly described as follows:

Starting at the extension of old Elliot Ranch Road and the I-5, thence south and east along old Elliot Ranch Road to the power lines, thence

northeast along the power lines to Laguna Road, thence east along Laguna Road to Dilusso Drive, thence north along Dilusso Drive to Vicino Drive, thence north along Vicino Drive to Big Horn Boulevard, thence east along Big Horn Boulevard to Bruceville Road, thence south along Bruceville Road to the City border, thence west, north, southwest, west and north to the point of beginning.

**LEGAL DESCRIPTION
CITY OF ELK GROVE
CITY COUNCILMEMBER RESIDENCY DISTRICT NUMBER
FIVE (5)**

All that certain territory situated in the County of Sacramento, State of California, more particularly described as follows:

Starting at the intersection of Elk Grove Boulevard and Bruceville Road, thence south along Bruceville Road to the City border, thence east along the City border to Highway 99, thence north along Highway 99 to Elk Grove Boulevard, thence east along Elk Grove Boulevard to Stockton Boulevard, thence south along Stockton Boulevard to Valley Oak Lane, thence east along Valley Oak Lane to Elk Grove – Florin Road, thence north along Elk Grove – Florin Road to Elk Grove Creek, thence south and east along Elk Grove Creek to the Union Pacific Railroad, thence north along Union Pacific Railroad to the southwestern corner of Census Block 060670093101010, thence east along the southern edge of Census Block 060670093101010 to Railroad Road, thence north along Railroad Road to Grove Road, thence east along Grove Road to Kent Road, thence south along Kent Road to Lark Street, thence east along Lark Street to Webb Street, thence south along Webb Street to Meadow Grove Drive, thence east along Meadow Grove Drive to Gamay Way, thence north along Gamay Way to Chianti Way, thence east along Chianti Way to Waterman Road, thence north along Waterman Road to Laguna Creek, thence southwest and northwest along Laguna Creek to Bond Road, thence west along Bond Road and Laguna Boulevard to Big Horn Boulevard, thence south along Big Horn Boulevard to Elk Grove Boulevard, thence west along Elk Grove Boulevard to the point of beginning.

2. The City of Elk Grove does hereby assign numbers to the five City Councilmember Residency Districts as set forth above, and

3. The City Council hereby directs staff to provide a certified copy of this resolution along with the adopted map to the Sacramento County Registrar of Voters for use in subsequent City of Elk Grove City Council Elections.

PASSED AND ADOPTED by the City Council of the City of Elk Grove, California,
this 2nd day of June 2004.




SOPHIA SCHERMAN, MAYOR of the
CITY OF ELK GROVE

ATTEST:



PEGGY E. JACKSON, CITY CLERK

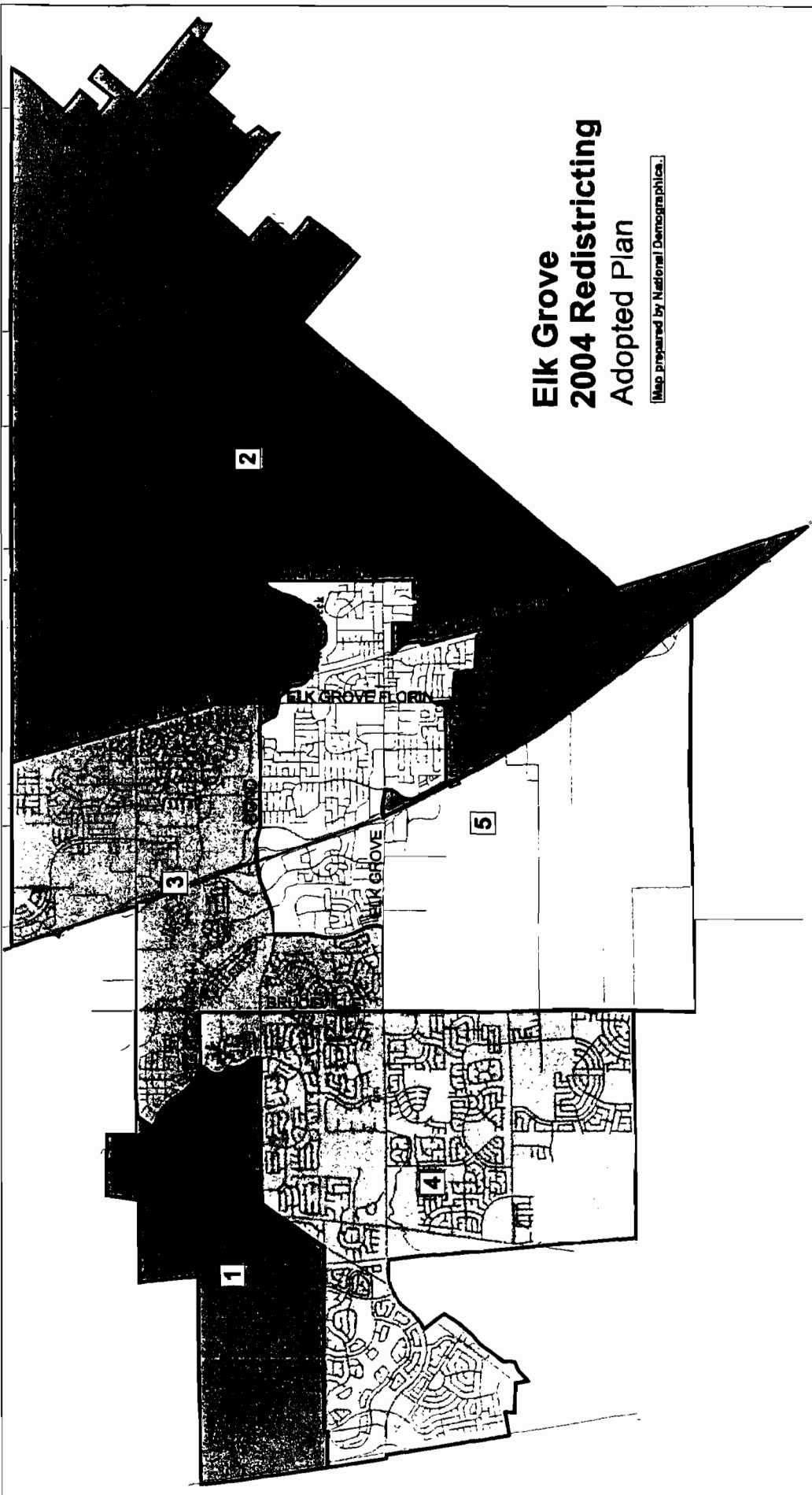
APPROVED AS TO FORM:



ANTHONY B. MANZANETTI,
CITY ATTORNEY

Elk Grove 2004 Redistricting Adopted Plan

Map prepared by National Demographics.



**CERTIFICATION
ELK GROVE CITY COUNCIL RESOLUTION NO. 2004-122**

STATE OF CALIFORNIA)
COUNTY OF SACRAMENTO)
CITY OF ELK GROVE) ss


I, Peggy E. Jackson, City Clerk of the City of Elk Grove, California, do hereby certify that the foregoing resolution was duly introduced, approved, and adopted by the City Council of the City of Elk Grove at a regular meeting of said Council held on the 2nd day of June 2004 by the following vote:

AYES 3: COUNCILMEMBERS: Scherman, Soares, Briggs

NOES 2: COUNCILMEMBERS: Cooper, Leary

ABSTAIN 0: COUNCILMEMBERS:

ABSENT 0: COUNCILMEMBERS:





**Peggy E. Jackson, City Clerk
City of Elk Grove, California**